


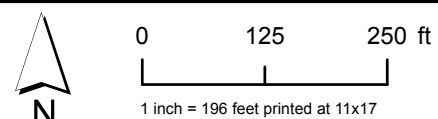


-  Proposed 12th Street Undergrounding District Boundary
-  Parcels Affected by Undergrounding District
-  Humboldt County Assessors Parcel Map

**Data Sources:** City of Fortuna GIS:  
apnum43sp.shp

Projected Coordinate System:  
NAD\_1927\_StatePlane\_California\_I\_FIPS\_0401

**Disclaimer:**  
City of Fortuna assumes no liability for errors, omissions, or inaccuracies of information provided. Mapping and data provided are for planning purposes only.



By: NH

Date: 12/9/2015



**EXHIBIT  
12TH STREET UNDERGROUNDING**